



27th August 2012

Mr Paul Freeman
Department of Planning and Infrastructure
GPO Box 39
SYDNEY NSW 2001

Dear Paul

**RE: WERRIS CREEK COAL MODIFICATION
LOT/DP REFERENCE FOR PROJECT SITE**

I refer to the modification application for Werris Creek Coal currently being considered by the Department in relation to the extension of Void Water Dam 1 and relocation of the proposed Explosives Magazine. As you are aware, since the Life of Mine Extension approval was granted in October of 2011, there have been several changes to Lot/DP references as a consequence of subdivision, which could be included in the modification currently under consideration.

I have attached a plan identifying the project site, comprising the relevant current Lot/DP's. The full list of relevant titles for the Project site is as follows:-

LOTS	DP
19-20, 65, 73-75, 83, 90, 92, 109-110, 112, 120-121, 123, 126-130, 131-135, 217, 225	751017
1-4	1022826
1-4	1037145
2	431951
1	186633
270	257307
2	1095262
1	344178
1	1114226
1	328762
1	328763
11-12	1160636
2	1085891
All Crown and Public Roads within the Project Boundary as shown on Figure Titled "Land Schedule"	

The changes in Lot/DP reference from the original approval to the list above are as follows:-

- Lots 93 & 94 DP 751017 are no longer registered Lots and were replaced by subdivision (DP 1022826).
- Lots 65, 83, 131-135, 217 DP 751017 were described as Part Lots in the Project Approval. To avoid confusion, reference to Part Lot has been removed, albeit as per the revised Map, only parts of these Lots fall within the Project boundary.

- Lots 90 and 92 DP 751017 have been included in the land schedule as the project boundary intersects small portions of these Lots as per the revised Map. These Lots were omitted in error in the original application.
- Reference to Lot 255 DP 751017 has been removed from the revised schedule and replaced with Lot 225 DP 751017. This was a transcription error in the original application.
- Lot 1 DP 1095262 has been removed from the revised Schedule as it is no longer a registered Lot.
- Lots 11-12 DP 1160636 have been included in the revised schedule as a consequence of subdivision.
- Lot 2 DP 1085891 has been included in the revised schedule as a consequence of subdivision.
- Reference to Crown and public roads within the Project boundary have been included in the revised schedule. This was omitted in error from the original application.

As the proposed changes to the Schedule of Lands is administrative in nature, no additional environmental consequences will arise from the modification as proposed.

It should be noted that applications were submitted to the then Department of Lands to close and purchase the Crown and Council public roads within the Project boundary. These applications remain pending with the Department. Any activities required within these road reserves prior to formal closure and purchase will be undertaken in accordance with requirements of the Department of Primary Industries Crown Lands Division.

I trust this information will enable the Department to consider the revised land schedule pertinent to the Project in conjunction with the current modification under consideration.

Yours sincerely







Danny Young

Group Environmental Manager

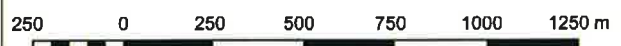
Whitehaven Coal Limited.

Ref: dy05712



- REFERENCE**
-  Project Site Boundary
 -  Cadstral Boundary
 -  Crown Road
 -  Public Road

SCALE 1:25 000



Cadastral Information Source: LPI (Bathurst) - Digitised from DCDB

LAND SCHEDULE