

Vickery Coal Project

**Environmental
Impact
Statement**

ATTACHMENT 2

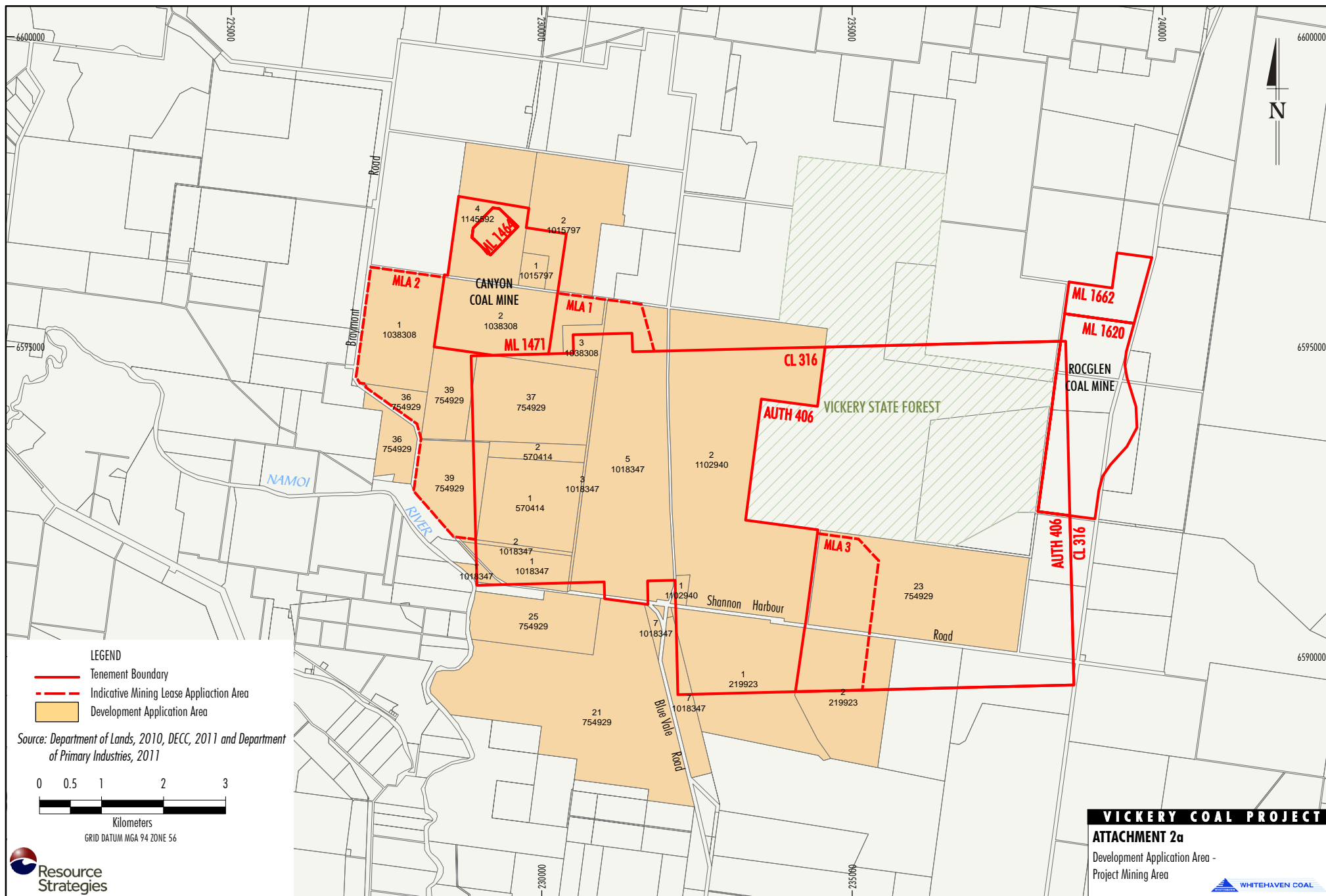
**DEVELOPMENT
APPLICATION AREA
AND REAL PROPERTY
DESCRIPTIONS**

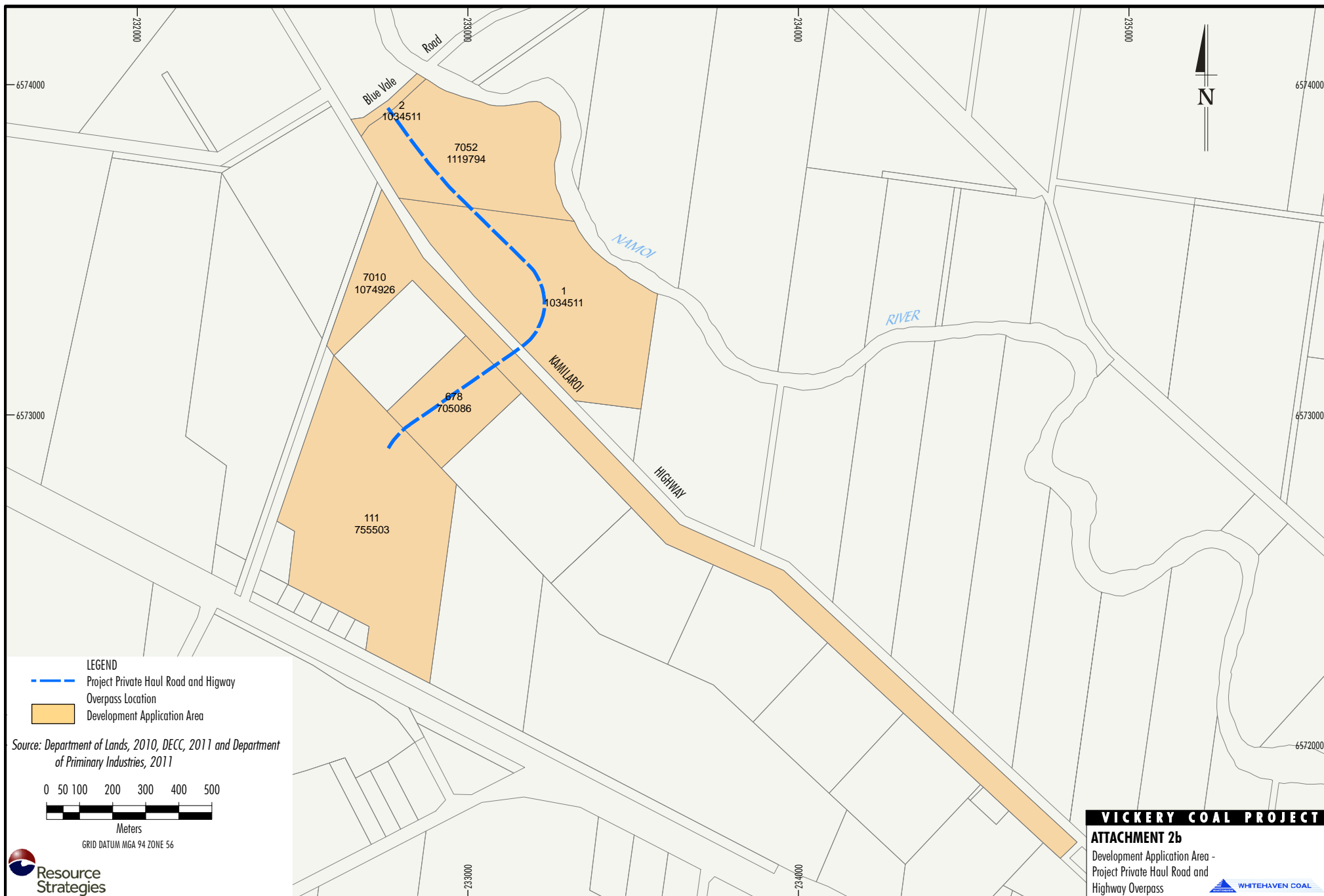
Table A2-1
Project Mining Area Schedule of Lands

Tenure Type	Lot Number	Deposited Plan Number
Whitehaven Coal Mining Pty Limited	1	219923
Whitehaven Coal Mining Pty Limited	2	219923
Whitehaven Coal Mining Pty Limited	33	553903
Whitehaven Coal Mining Limited	2	570414
Whitehaven Coal Mining Limited	1	570414
Estate: Perpetual Lease Whitehaven Coal Mining Limited	36	754929
Whitehaven Coal Mining Limited	39	754929
Whitehaven Coal Mining Limited	37	754929
Whitehaven Coal Mining Pty Limited	21	754929
Whitehaven Coal Mining Pty Limited	23	754929
Whitehaven Coal Mining Pty Limited	25	754929
Whitehaven Coal Mining Limited	2	1015797
Whitehaven Coal Mining Pty Limited	1	1015797
Whitehaven Coal Mining Limited	1	1018347
Whitehaven Coal Mining Limited	2	1018347
Whitehaven Coal Mining Limited	3	1018347
Whitehaven Coal Mining Limited	5	1018347
Whitehaven Coal Mining Pty Limited	7	1018347
Whitehaven Coal Mining Limited	1	1038308
Whitehaven Coal Mining Limited	3	1038308
Whitehaven Coal Mining Pty Limited	2	1038308
Whitehaven Coal Mining Limited	2	1102940
Gunnedah Shire Council	1	1102940
Whitehaven Coal Mining Pty Limited	4	1145592

Table A2-2
Project Private Haul Road and Highway Overpass Schedule of Lands

Tenure Type	Lot Number	Deposited Plan Number
GUNNEDAH SHIRE COUNCIL	2	1034511
STATE OF NEW SOUTH WALES	7052	1119794
FREEHOLD	1	1034511
STATE OF NEW SOUTH WALES	7010	1074926
FREEHOLD	678	705086
FREEHOLD	111	755503

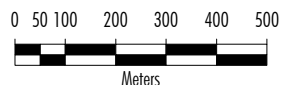




LEGEND

- Project Private Haul Road and Highway Overpass Location
- Development Application Area

Source: Department of Lands, 2010, DECC, 2011 and Department of Primary Industries, 2011



GRID DATUM MGA 94 ZONE 56



VICKERY COAL PROJECT

ATTACHMENT 2b

Development Application Area -
Project Private Haul Road and
Highway Overpass

