Data range of report	1/1/2023 to 30/3/2023	Rainfall Depth (mm)	168

Dam Name **HWD8**

Latest field data				ML
pH		7.73	Minimum sensor level	0.9
EC	us/cm	122	Minimum pump level	2.0
TSS	mg/L	0	Spillway	15.8
OG	mg/L	0	Current level	<0.1

Notes

No Inflows

HWD Recorded Data

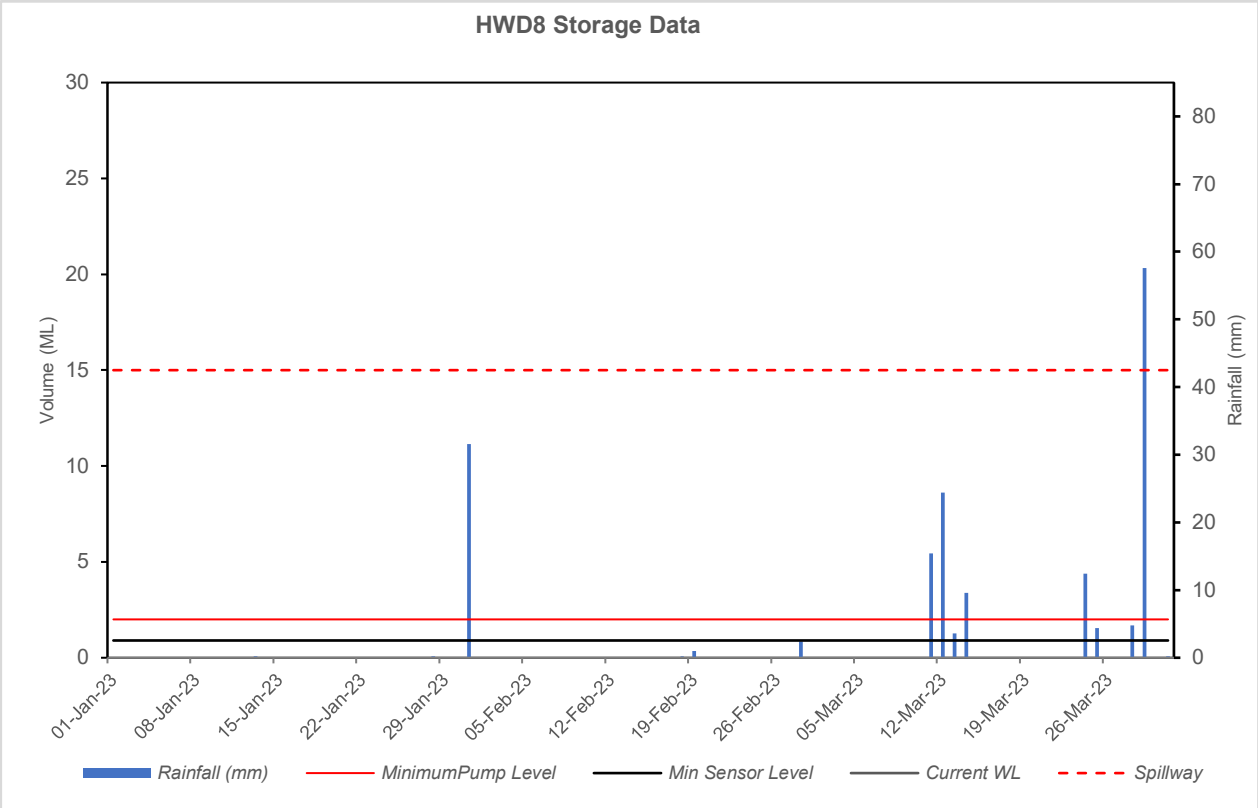

Latest Photo - 30/03/2023

Quarterly data									
Date	Rainfall (mm)	Inflow (ML)	Pumped (ML)	Spilled (ML)	Receiving environment (ML)	pH	EC	TSS	Oil and Grease
1/01/2023	0.0	0.0	0.0	0.0	0.0				
2/01/2023	0.0	0.0	0.0	0.0	0.0				
3/01/2023	0.0	0.0	0.0	0.0	0.0				
4/01/2023	0.0	0.0	0.0	0.0	0.0				
5/01/2023	0.0	0.0	0.0	0.0	0.0				
6/01/2023	0.0	0.0	0.0	0.0	0.0				
7/01/2023	0.0	0.0	0.0	0.0	0.0				
8/01/2023	0.0	0.0	0.0	0.0	0.0				
9/01/2023	0.0	0.0	0.0	0.0	0.0				
10/01/2023	0.0	0.0	0.0	0.0	0.0				
11/01/2023	0.0	0.0	0.0	0.0	0.0				
12/01/2023	0.0	0.0	0.0	0.0	0.0				
13/01/2023	0.2	0.0	0.0	0.0	0.0				
14/01/2023	0.0	0.0	0.0	0.0	0.0				
15/01/2023	0.0	0.0	0.0	0.0	0.0				
16/01/2023	0.0	0.0	0.0	0.0	0.0				
17/01/2023	0.0	0.0	0.0	0.0	0.0				
18/01/2023	0.0	0.0	0.0	0.0	0.0				
19/01/2023	0.0	0.0	0.0	0.0	0.0				
20/01/2023	0.0	0.0	0.0	0.0	0.0				
21/01/2023	0.0	0.0	0.0	0.0	0.0				
22/01/2023	0.0	0.0	0.0	0.0	0.0				
23/01/2023	0.0	0.0	0.0	0.0	0.0				
24/01/2023	0.0	0.0	0.0	0.0	0.0				
25/01/2023	0.0	0.0	0.0	0.0	0.0				
26/01/2023	0.0	0.0	0.0	0.0	0.0				
27/01/2023	0.0	0.0	0.0	0.0	0.0				
28/01/2023	0.2	0.0	0.0	0.0	0.0				
29/01/2023	0.0	0.0	0.0	0.0	0.0				
30/01/2023	0.0	0.0	0.0	0.0	0.0				
31/01/2023	31.6	0.0	0.0	0.0	0.0				
1/02/2023	0.0	0.0	0.0	0.0	0.0				
2/02/2023	0.0	0.0	0.0	0.0	0.0				
3/02/2023	0.0	0.0	0.0	0.0	0.0				
4/02/2023	0.0	0.0	0.0	0.0	0.0				
5/02/2023	0.0	0.0	0.0	0.0	0.0				
6/02/2023	0.0	0.0	0.0	0.0	0.0				
7/02/2023	0.0	0.0	0.0	0.0	0.0				
8/02/2023	0.0	0.0	0.0	0.0	0.0				
9/02/2023	0.0	0.0	0.0	0.0	0.0				
10/02/2023	0.0	0.0	0.0	0.0	0.0				
11/02/2023	0.0	0.0	0.0	0.0	0.0				
12/02/2023	0.0	0.0	0.0	0.0	0.0				
13/02/2023	0.0	0.0	0.0	0.0	0.0				
14/02/2023	0.0	0.0	0.0	0.0	0.0				
15/02/2023	0.0	0.0	0.0	0.0	0.0				
16/02/2023	0.0	0.0	0.0	0.0	0.0				
17/02/2023	0.0	0.0	0.0	0.0	0.0				
18/02/2023	0.2	0.0	0.0	0.0	0.0				
19/02/2023	1.0	0.0	0.0	0.0	0.0				
20/02/2023	0.0	0.0	0.0	0.0	0.0				
21/02/2023	0.0	0.0	0.0	0.0	0.0				
22/02/2023	0.0	0.0	0.0	0.0	0.0				
23/02/2023	0.0	0.0	0.0	0.0	0.0				
24/02/2023	0.0	0.0	0.0	0.0	0.0				
25/02/2023	0.0	0.0	0.0	0.0	0.0				
26/02/2023	0.0	0.0	0.0	0.0	0.0				
27/02/2023	0.0	0.0	0.0	0.0	0.0				
28/02/2023	2.4	0.0	0.0	0.0	0.0				

Date	Rainfall (mm)	Inflow (ML)	Pumped (ML)	Spilled (ML)	Receicing environment (ML)	pH	EC	TSS	Oil and Grease
1/03/2023	0.0	0.0	0.0	0.0	0.0				
2/03/2023	0.0	0.0	0.0	0.0	0.0				
3/03/2023	0.0	0.0	0.0	0.0	0.0				
4/03/2023	0.0	0.0	0.0	0.0	0.0				
5/03/2023	0.0	0.0	0.0	0.0	0.0				
6/03/2023	0.0	0.0	0.0	0.0	0.0				
7/03/2023	0.0	0.0	0.0	0.0	0.0				
8/03/2023	0.0	0.0	0.0	0.0	0.0				
9/03/2023	0.0	0.0	0.0	0.0	0.0				
10/03/2023	0.0	0.0	0.0	0.0	0.0				
11/03/2023	15.4	0.0	0.0	0.0	0.0				
12/03/2023	24.4	0.0	0.0	0.0	0.0				
13/03/2023	3.6	0.0	0.0	0.0	0.0				
14/03/2023	9.6	0.0	0.0	0.0	0.0				
15/03/2023	0.0	0.0	0.0	0.0	0.0				
16/03/2023	0.0	0.0	0.0	0.0	0.0				
17/03/2023	0.0	0.0	0.0	0.0	0.0				
18/03/2023	0.0	0.0	0.0	0.0	0.0				
19/03/2023	0.0	0.0	0.0	0.0	0.0				
20/03/2023	0.0	0.0	0.0	0.0	0.0				
21/03/2023	0.0	0.0	0.0	0.0	0.0				
22/03/2023	0.0	0.0	0.0	0.0	0.0				
23/03/2023	0.0	0.0	0.0	0.0	0.0				
24/03/2023	12.4	0.0	0.0	0.0	0.0				
25/03/2023	4.4	0.0	0.0	0.0	0.0				
26/03/2023	0.0	0.0	0.0	0.0	0.0				
27/03/2023	0.0	0.0	0.0	0.0	0.0				
28/03/2023	4.8	0.0	0.0	0.0	0.0				
29/03/2023	57.6	0.0	0.0	0.0	0.0				
30/03/2023	0.0	0.0	0.0	0.0	0.0				
31/03/2023	0.2	0.0	0.0	0.0	0.0				

Data range of report	1/1/2023 to 30/3/2023	Rainfall Depth (mm)	168

Dam Name **HWD9**

Latest field data				ML
pH		7.8	Minimum sensor level	0.8
EC	us/cm	62	Minimum pump level	2.5
TSS	mg/L		Spillway	20.1
OG	mg/L		Current level	2.8

Notes

1.5 ML of inflows compared to 0 ML pumped to the receiving environment.

HWD Recorded Data

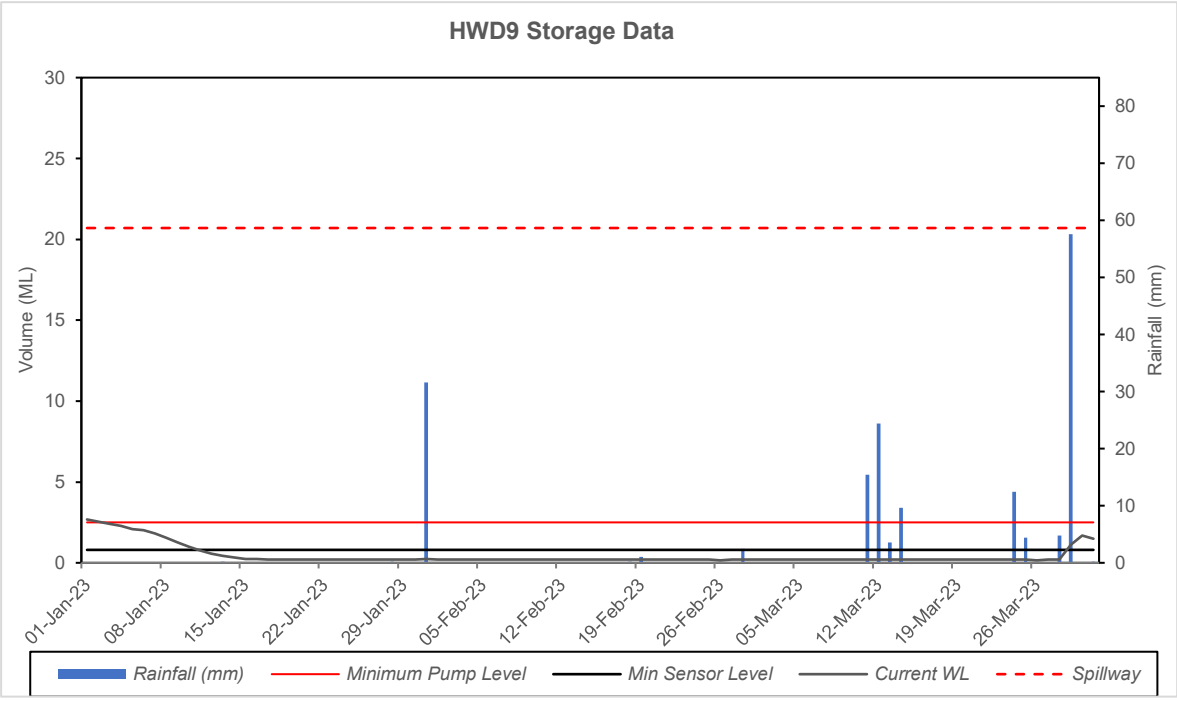

Latest Photo - 30/03/2023

Quarterly data									
Date	Rainfall (mm)	Inflow (ML)	Pumped (ML)	Spilled (ML)	Receiving environment (ML)	pH	EC	TSS	Oil and Grease
1/01/2023	0.0	0.0	0.0	0.0	0.0				
2/01/2023	0.0	0.0	0.0	0.0	0.0				
3/01/2023	0.0	0.0	0.0	0.0	0.0				
4/01/2023	0.0	0.0	0.0	0.0	0.0				
5/01/2023	0.0	0.0	0.0	0.0	0.0				
6/01/2023	0.0	0.0	0.0	0.0	0.0				
7/01/2023	0.0	0.0	0.0	0.0	0.0				
8/01/2023	0.0	0.0	0.0	0.0	0.0				
9/01/2023	0.0	0.0	0.0	0.0	0.0				
10/01/2023	0.0	0.0	0.0	0.0	0.0				
11/01/2023	0.0	0.0	0.0	0.0	0.0				
12/01/2023	0.0	0.0	0.0	0.0	0.0				
13/01/2023	0.2	0.0	0.0	0.0	0.0				
14/01/2023	0.0	0.0	0.0	0.0	0.0				
15/01/2023	0.0	0.0	0.0	0.0	0.0				
16/01/2023	0.0	0.0	0.0	0.0	0.0				
17/01/2023	0.0	0.0	0.0	0.0	0.0				
18/01/2023	0.0	0.0	0.0	0.0	0.0				
19/01/2023	0.0	0.0	0.0	0.0	0.0				
20/01/2023	0.0	0.0	0.0	0.0	0.0				
21/01/2023	0.0	0.0	0.0	0.0	0.0				
22/01/2023	0.0	0.0	0.0	0.0	0.0				
23/01/2023	0.0	0.0	0.0	0.0	0.0				
24/01/2023	0.0	0.0	0.0	0.0	0.0				
25/01/2023	0.0	0.0	0.0	0.0	0.0				
26/01/2023	0.0	0.0	0.0	0.0	0.0				
27/01/2023	0.0	0.0	0.0	0.0	0.0				
28/01/2023	0.2	0.0	0.0	0.0	0.0				
29/01/2023	0.0	0.0	0.0	0.0	0.0				
30/01/2023	0.0	0.0	0.0	0.0	0.0				
31/01/2023	31.6	0.0	0.0	0.0	0.0				
1/02/2023	0.0	0.0	0.0	0.0	0.0				
2/02/2023	0.0	0.0	0.0	0.0	0.0				
3/02/2023	0.0	0.0	0.0	0.0	0.0				
4/02/2023	0.0	0.0	0.0	0.0	0.0				
5/02/2023	0.0	0.0	0.0	0.0	0.0				
6/02/2023	0.0	0.0	0.0	0.0	0.0				
7/02/2023	0.0	0.0	0.0	0.0	0.0				
8/02/2023	0.0	0.0	0.0	0.0	0.0				
9/02/2023	0.0	0.0	0.0	0.0	0.0				
10/02/2023	0.0	0.0	0.0	0.0	0.0				
11/02/2023	0.0	0.0	0.0	0.0	0.0				
12/02/2023	0.0	0.0	0.0	0.0	0.0				
13/02/2023	0.0	0.0	0.0	0.0	0.0				
14/02/2023	0.0	0.0	0.0	0.0	0.0				
15/02/2023	0.0	0.0	0.0	0.0	0.0				
16/02/2023	0.0	0.0	0.0	0.0	0.0				
17/02/2023	0.0	0.0	0.0	0.0	0.0				
18/02/2023	0.2	0.0	0.0	0.0	0.0				
19/02/2023	1.0	0.0	0.0	0.0	0.0				
20/02/2023	0.0	0.0	0.0	0.0	0.0				
21/02/2023	0.0	0.0	0.0	0.0	0.0				
22/02/2023	0.0	0.0	0.0	0.0	0.0				
23/02/2023	0.0	0.0	0.0	0.0	0.0				
24/02/2023	0.0	0.0	0.0	0.0	0.0				
25/02/2023	0.0	0.0	0.0	0.0	0.0				
26/02/2023	0.0	0.0	0.0	0.0	0.0				
27/02/2023	0.0	0.0	0.0	0.0	0.0				
28/02/2023	2.4	0.0	0.0	0.0	0.0				

Date	Rainfall (mm)	Inflow (ML)	Pumped (ML)	Spilled (ML)	Receicing environment (ML)	pH	EC	TSS	Oil and Grease
1/03/2023	0.0	0.0	0.0	0.0	0.0				
2/03/2023	0.0	0.0	0.0	0.0	0.0				
3/03/2023	0.0	0.0	0.0	0.0	0.0				
4/03/2023	0.0	0.0	0.0	0.0	0.0				
5/03/2023	0.0	0.0	0.0	0.0	0.0				
6/03/2023	0.0	0.0	0.0	0.0	0.0				
7/03/2023	0.0	0.0	0.0	0.0	0.0				
8/03/2023	0.0	0.0	0.0	0.0	0.0				
9/03/2023	0.0	0.0	0.0	0.0	0.0				
10/03/2023	0.0	0.0	0.0	0.0	0.0				
11/03/2023	15.4	0.0	0.0	0.0	0.0				
12/03/2023	24.4	0.0	0.0	0.0	0.0				
13/03/2023	3.6	0.0	0.0	0.0	0.0				
14/03/2023	9.6	0.0	0.0	0.0	0.0				
15/03/2023	0.0	0.0	0.0	0.0	0.0				
16/03/2023	0.0	0.0	0.0	0.0	0.0				
17/03/2023	0.0	0.0	0.0	0.0	0.0				
18/03/2023	0.0	0.0	0.0	0.0	0.0				
19/03/2023	0.0	0.0	0.0	0.0	0.0				
20/03/2023	0.0	0.0	0.0	0.0	0.0				
21/03/2023	0.0	0.0	0.0	0.0	0.0				
22/03/2023	0.0	0.0	0.0	0.0	0.0				
23/03/2023	0.0	0.0	0.0	0.0	0.0				
24/03/2023	12.4	0.0	0.0	0.0	0.0				
25/03/2023	4.4	0.0	0.0	0.0	0.0				
26/03/2023	0.0	0.0	0.0	0.0	0.0				
27/03/2023	0.0	0.0	0.0	0.0	0.0				
28/03/2023	4.8	0.0	0.0	0.0	0.0				
29/03/2023	57.6	0.9	0.0	0.0	0.0				
30/03/2023	0.0	0.6	0.0	0.0	0.0				
31/03/2023	0.2	0.0	0.0	0.0	0.0				

Data range of report	1/1/2023 to 30/3/2023	Rainfall Depth (mm)	168

Dam Name **HWD10**

Latest field data				ML
pH		7.54	Minimum sensor level	0.5
EC	us/cm	155	Minimum pump level	3.0
TSS	mg/L		Spillway	27.3
OG	mg/L		Current level	6.4

Notes

2.5 ML of inflows compared to 0 ML pumped to the receiving environment.

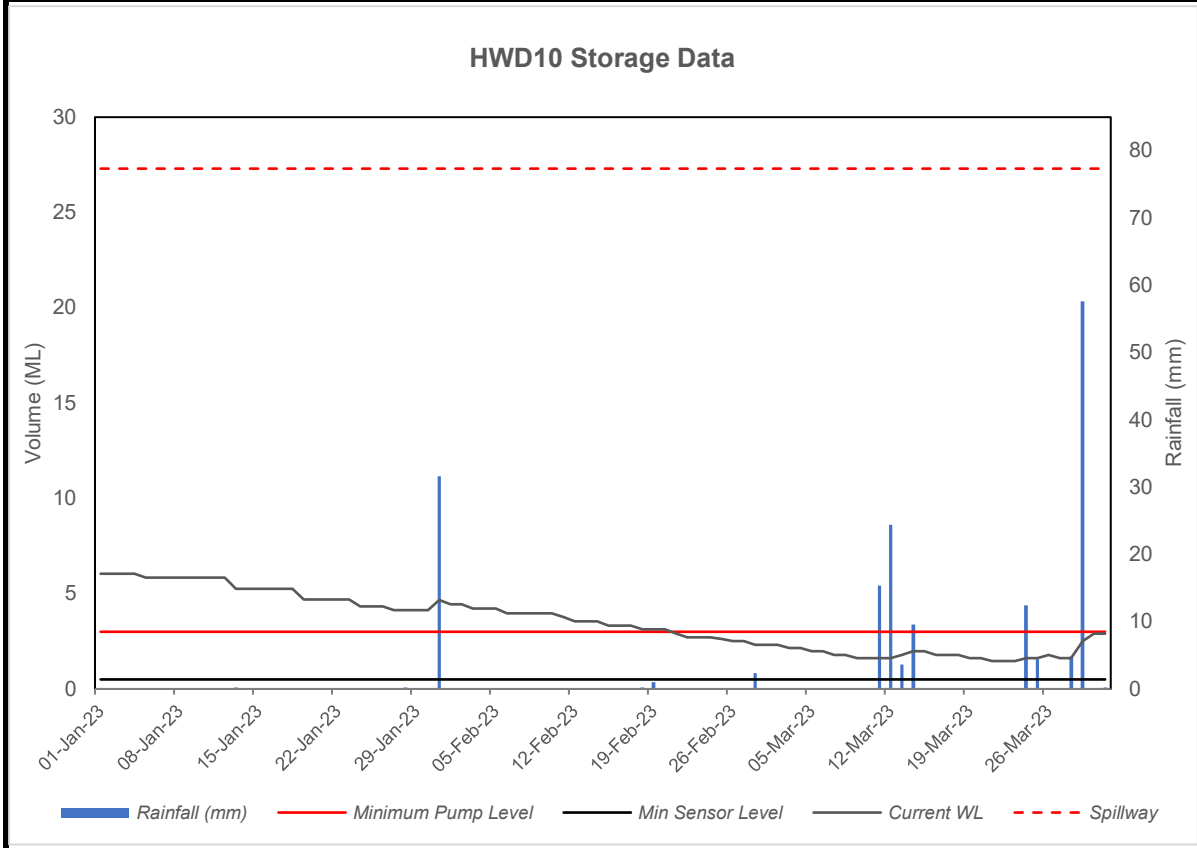

Latest Photo - 30/03/2023

Quarterly data									
Date	Rainfall (mm)	Inflow (ML)	Pumped (ML)	Spilled (ML)	Receiving environment (ML)	pH	EC	TSS	Oil and Grease
1/01/2023	0.0	0.0	0.0	0.0	0.0				
2/01/2023	0.0	0.0	0.0	0.0	0.0				
3/01/2023	0.0	0.0	0.0	0.0	0.0				
4/01/2023	0.0	0.0	0.0	0.0	0.0				
5/01/2023	0.0	0.0	0.0	0.0	0.0				
6/01/2023	0.0	0.0	0.0	0.0	0.0				
7/01/2023	0.0	0.0	0.0	0.0	0.0				
8/01/2023	0.0	0.0	0.0	0.0	0.0				
9/01/2023	0.0	0.0	0.0	0.0	0.0				
10/01/2023	0.0	0.0	0.0	0.0	0.0				
11/01/2023	0.0	0.0	0.0	0.0	0.0				
12/01/2023	0.0	0.0	0.0	0.0	0.0				
13/01/2023	0.2	0.0	0.0	0.0	0.0				
14/01/2023	0.0	0.0	0.0	0.0	0.0				
15/01/2023	0.0	0.0	0.0	0.0	0.0				
16/01/2023	0.0	0.0	0.0	0.0	0.0				
17/01/2023	0.0	0.0	0.0	0.0	0.0				
18/01/2023	0.0	0.0	0.0	0.0	0.0				
19/01/2023	0.0	0.0	0.0	0.0	0.0				
20/01/2023	0.0	0.0	0.0	0.0	0.0				
21/01/2023	0.0	0.0	0.0	0.0	0.0				
22/01/2023	0.0	0.0	0.0	0.0	0.0				
23/01/2023	0.0	0.0	0.0	0.0	0.0				
24/01/2023	0.0	0.0	0.0	0.0	0.0				
25/01/2023	0.0	0.0	0.0	0.0	0.0				
26/01/2023	0.0	0.0	0.0	0.0	0.0				
27/01/2023	0.0	0.0	0.0	0.0	0.0				
28/01/2023	0.2	0.0	0.0	0.0	0.0				
29/01/2023	0.0	0.0	0.0	0.0	0.0				
30/01/2023	0.0	0.0	0.0	0.0	0.0				
31/01/2023	31.6	0.5	0.0	0.0	0.0				
1/02/2023	0.0	0.0	0.0	0.0	0.0				
2/02/2023	0.0	0.0	0.0	0.0	0.0				
3/02/2023	0.0	0.0	0.0	0.0	0.0				
4/02/2023	0.0	0.0	0.0	0.0	0.0				
5/02/2023	0.0	0.0	0.0	0.0	0.0				
6/02/2023	0.0	0.0	0.0	0.0	0.0				
7/02/2023	0.0	0.0	0.0	0.0	0.0				
8/02/2023	0.0	0.0	0.0	0.0	0.0				
9/02/2023	0.0	0.0	0.0	0.0	0.0				
10/02/2023	0.0	0.0	0.0	0.0	0.0				
11/02/2023	0.0	0.0	0.0	0.0	0.0				
12/02/2023	0.0	0.0	0.0	0.0	0.0				
13/02/2023	0.0	0.0	0.0	0.0	0.0				
14/02/2023	0.0	0.0	0.0	0.0	0.0				
15/02/2023	0.0	0.0	0.0	0.0	0.0				
16/02/2023	0.0	0.0	0.0	0.0	0.0				
17/02/2023	0.0	0.0	0.0	0.0	0.0				
18/02/2023	0.2	0.0	0.0	0.0	0.0				
19/02/2023	1.0	0.0	0.0	0.0	0.0				
20/02/2023	0.0	0.0	0.0	0.0	0.0				
21/02/2023	0.0	0.0	0.0	0.0	0.0				
22/02/2023	0.0	0.0	0.0	0.0	0.0				
23/02/2023	0.0	0.0	0.0	0.0	0.0				
24/02/2023	0.0	0.0	0.0	0.0	0.0				
25/02/2023	0.0	0.0	0.0	0.0	0.0				
26/02/2023	0.0	0.0	0.0	0.0	0.0				
27/02/2023	0.0	0.0	0.0	0.0	0.0				
28/02/2023	2.4	0.0	0.0	0.0	0.0				

Date	Rainfall (mm)	Inflow (ML)	Pumped (ML)	Spilled (ML)	Receicing environment (ML)	pH	EC	TSS	Oil and Grease
1/03/2023	0.0	0.0	0.0	0.0	0.0				
2/03/2023	0.0	0.0	0.0	0.0	0.0				
3/03/2023	0.0	0.0	0.0	0.0	0.0				
4/03/2023	0.0	0.0	0.0	0.0	0.0				
5/03/2023	0.0	0.0	0.0	0.0	0.0				
6/03/2023	0.0	0.0	0.0	0.0	0.0				
7/03/2023	0.0	0.0	0.0	0.0	0.0				
8/03/2023	0.0	0.0	0.0	0.0	0.0				
9/03/2023	0.0	0.0	0.0	0.0	0.0				
10/03/2023	0.0	0.0	0.0	0.0	0.0				
11/03/2023	15.4	0.0	0.0	0.0	0.0				
12/03/2023	24.4	0.0	0.0	0.0	0.0				
13/03/2023	3.6	0.2	0.0	0.0	0.0				
14/03/2023	9.6	0.2	0.0	0.0	0.0				
15/03/2023	0.0	0.0	0.0	0.0	0.0				
16/03/2023	0.0	0.0	0.0	0.0	0.0				
17/03/2023	0.0	0.0	0.0	0.0	0.0				
18/03/2023	0.0	0.0	0.0	0.0	0.0				
19/03/2023	0.0	0.0	0.0	0.0	0.0				
20/03/2023	0.0	0.0	0.0	0.0	0.0				
21/03/2023	0.0	0.0	0.0	0.0	0.0				
22/03/2023	0.0	0.0	0.0	0.0	0.0				
23/03/2023	0.0	0.0	0.0	0.0	0.0				
24/03/2023	12.4	0.2	0.0	0.0	0.0				
25/03/2023	4.4	0.0	0.0	0.0	0.0				
26/03/2023	0.0	0.2	0.0	0.0	0.0				
27/03/2023	0.0	0.0	0.0	0.0	0.0				
28/03/2023	4.8	0.0	0.0	0.0	0.0				
29/03/2023	57.6	0.9	0.0	0.0	0.0				
30/03/2023	0.0	0.4	0.0	0.0	0.0				
31/03/2023	0.2	0.0	0.0	0.0	0.0				

Data range of report	1/1/2023 to 30/3/2023	Rainfall Depth (mm)	168

Dam Name **HWD11**

Latest field data				ML
pH		7.72	Minimum sensor level	0.9
EC	us/cm	218	Minimum pump level	2.0
TSS	mg/L		Spillway	20.1
OG	mg/L		Current level	4.0

Notes

1.45 ML of inflows compared to 0 ML pumped to the receiving environment.

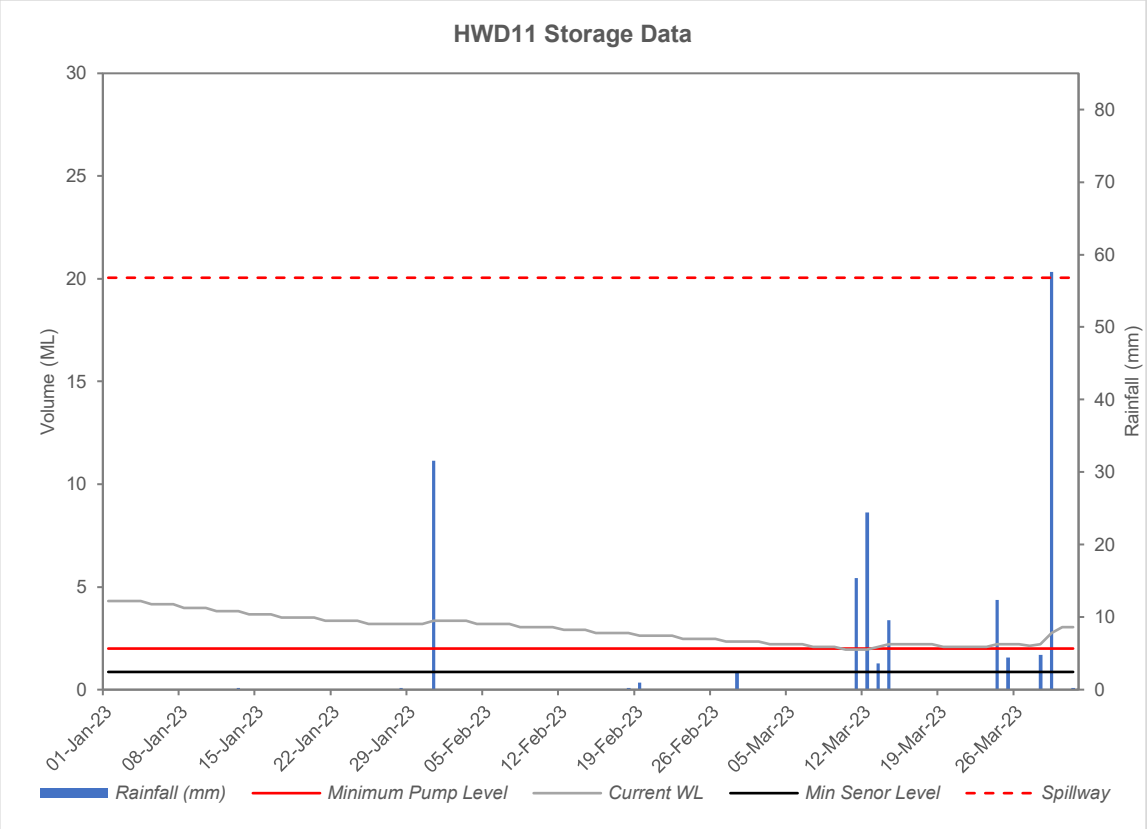

Latest Photo - 30/03/2023

Quarterly data									
Date	Rainfall (mm)	Inflow (ML)	Pumped (ML)	Spilled (ML)	Receiving environment (ML)	pH	EC (µS/cm)	TSS	Oil and Grease
1/01/2023	0.0	0.0	0.0	0.0	0.0				
2/01/2023	0.0	0.0	0.0	0.0	0.0				
3/01/2023	0.0	0.0	0.0	0.0	0.0				
4/01/2023	0.0	0.0	0.0	0.0	0.0				
5/01/2023	0.0	0.0	0.0	0.0	0.0				
6/01/2023	0.0	0.0	0.0	0.0	0.0				
7/01/2023	0.0	0.0	0.0	0.0	0.0				
8/01/2023	0.0	0.0	0.0	0.0	0.0				
9/01/2023	0.0	0.0	0.0	0.0	0.0				
10/01/2023	0.0	0.0	0.0	0.0	0.0				
11/01/2023	0.0	0.0	0.0	0.0	0.0				
12/01/2023	0.0	0.0	0.0	0.0	0.0				
13/01/2023	0.2	0.0	0.0	0.0	0.0				
14/01/2023	0.0	0.0	0.0	0.0	0.0				
15/01/2023	0.0	0.0	0.0	0.0	0.0				
16/01/2023	0.0	0.0	0.0	0.0	0.0				
17/01/2023	0.0	0.0	0.0	0.0	0.0				
18/01/2023	0.0	0.0	0.0	0.0	0.0				
19/01/2023	0.0	0.0	0.0	0.0	0.0				
20/01/2023	0.0	0.0	0.0	0.0	0.0				
21/01/2023	0.0	0.0	0.0	0.0	0.0				
22/01/2023	0.0	0.0	0.0	0.0	0.0				
23/01/2023	0.0	0.0	0.0	0.0	0.0				
24/01/2023	0.0	0.0	0.0	0.0	0.0				
25/01/2023	0.0	0.0	0.0	0.0	0.0				
26/01/2023	0.0	0.0	0.0	0.0	0.0				
27/01/2023	0.0	0.0	0.0	0.0	0.0				
28/01/2023	0.2	0.0	0.0	0.0	0.0				
29/01/2023	0.0	0.0	0.0	0.0	0.0				
30/01/2023	0.0	0.0	0.0	0.0	0.0				
31/01/2023	31.6	0.2	0.0	0.0	0.0				
1/02/2023	0.0	0.0	0.0	0.0	0.0				
2/02/2023	0.0	0.0	0.0	0.0	0.0				
3/02/2023	0.0	0.0	0.0	0.0	0.0				
4/02/2023	0.0	0.0	0.0	0.0	0.0				
5/02/2023	0.0	0.0	0.0	0.0	0.0				
6/02/2023	0.0	0.0	0.0	0.0	0.0				
7/02/2023	0.0	0.0	0.0	0.0	0.0				
8/02/2023	0.0	0.0	0.0	0.0	0.0				
9/02/2023	0.0	0.0	0.0	0.0	0.0				
10/02/2023	0.0	0.0	0.0	0.0	0.0				
11/02/2023	0.0	0.0	0.0	0.0	0.0				
12/02/2023	0.0	0.0	0.0	0.0	0.0				
13/02/2023	0.0	0.0	0.0	0.0	0.0				
14/02/2023	0.0	0.0	0.0	0.0	0.0				
15/02/2023	0.0	0.0	0.0	0.0	0.0				
16/02/2023	0.0	0.0	0.0	0.0	0.0				
17/02/2023	0.0	0.0	0.0	0.0	0.0				
18/02/2023	0.2	0.0	0.0	0.0	0.0				
19/02/2023	1.0	0.0	0.0	0.0	0.0				
20/02/2023	0.0	0.0	0.0	0.0	0.0				
21/02/2023	0.0	0.0	0.0	0.0	0.0				
22/02/2023	0.0	0.0	0.0	0.0	0.0				
23/02/2023	0.0	0.0	0.0	0.0	0.0				
24/02/2023	0.0	0.0	0.0	0.0	0.0				
25/02/2023	0.0	0.0	0.0	0.0	0.0				
26/02/2023	0.0	0.0	0.0	0.0	0.0				
27/02/2023	0.0	0.0	0.0	0.0	0.0				
28/02/2023	2.4	0.0	0.0	0.0	0.0				

Date	Rainfall (mm)	Inflow (ML)	Pumped (ML)	Spilled (ML)	Receicing environment (ML)	pH	EC	TSS	Oil and Grease
1/03/2023	0.0	0.0	0.0	0.0	0.0				
2/03/2023	0.0	0.0	0.0	0.0	0.0				
3/03/2023	0.0	0.0	0.0	0.0	0.0				
4/03/2023	0.0	0.0	0.0	0.0	0.0				
5/03/2023	0.0	0.0	0.0	0.0	0.0				
6/03/2023	0.0	0.0	0.0	0.0	0.0				
7/03/2023	0.0	0.0	0.0	0.0	0.0				
8/03/2023	0.0	0.0	0.0	0.0	0.0				
9/03/2023	0.0	0.0	0.0	0.0	0.0				
10/03/2023	0.0	0.0	0.0	0.0	0.0				
11/03/2023	15.4	0.0	0.0	0.0	0.0				
12/03/2023	24.4	0.0	0.0	0.0	0.0				
13/03/2023	3.6	0.1	0.0	0.0	0.0				
14/03/2023	9.6	0.1	0.0	0.0	0.0				
15/03/2023	0.0	0.0	0.0	0.0	0.0				
16/03/2023	0.0	0.0	0.0	0.0	0.0				
17/03/2023	0.0	0.0	0.0	0.0	0.0				
18/03/2023	0.0	0.0	0.0	0.0	0.0				
19/03/2023	0.0	0.0	0.0	0.0	0.0				
20/03/2023	0.0	0.0	0.0	0.0	0.0				
21/03/2023	0.0	0.0	0.0	0.0	0.0				
22/03/2023	0.0	0.0	0.0	0.0	0.0				
23/03/2023	0.0	0.0	0.0	0.0	0.0				
24/03/2023	12.4	0.1	0.0	0.0	0.0				
25/03/2023	4.4	0.0	0.0	0.0	0.0				
26/03/2023	0.0	0.0	0.0	0.0	0.0				
27/03/2023	0.0	0.0	0.0	0.0	0.0				
28/03/2023	4.8	0.1	0.0	0.0	0.0				
29/03/2023	57.6	0.6	0.0	0.0	0.0				
30/03/2023	0.0	0.3	0.0	0.0	0.0				
31/03/2023	0.2	0.0	0.0	0.0	0.0				

Data range of report	1/1/2023 to 30/3/2023	Rainfall Depth (mm)	168.0

Dam Name **WCWD**

Latest field data				ML
pH			Minimum sensor level	0.4
EC	us/cm		Minimum pump level	3.8
TSS	mg/L		Spillway	20.0
OG	mg/L		Current level	6.6

Notes

3.9 ML of inflows compared to 0 ML pumped to the receiving environment.

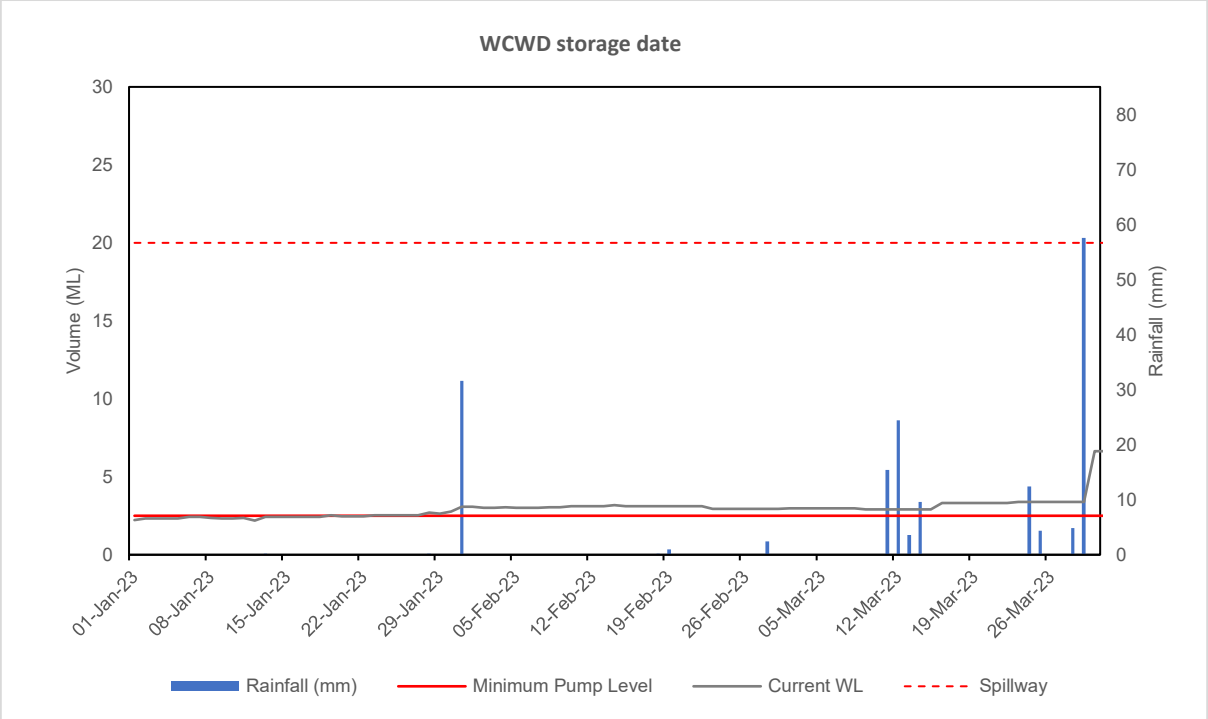

Latest Photo - 30/03/2023

Quarterly data									
Date	Rainfall (mm)	Inflow (ML)	Pumped (ML)	Spilled (ML)	Receiving environment (ML)	pH	EC	TSS	Oil and Grease
1/01/2023	0.0	0.0	0.0	0.0	0.0				
2/01/2023	0.0	0.0	0.0	0.0	0.0				
3/01/2023	0.0	0.0	0.0	0.0	0.0				
4/01/2023	0.0	0.0	0.0	0.0	0.0				
5/01/2023	0.0	0.0	0.0	0.0	0.0				
6/01/2023	0.0	0.0	0.0	0.0	0.0				
7/01/2023	0.0	0.0	0.0	0.0	0.0				
8/01/2023	0.0	0.0	0.0	0.0	0.0				
9/01/2023	0.0	0.0	0.0	0.0	0.0				
10/01/2023	0.0	0.0	0.0	0.0	0.0				
11/01/2023	0.0	0.0	0.0	0.0	0.0				
12/01/2023	0.0	0.0	0.0	0.0	0.0				
13/01/2023	0.2	0.0	0.0	0.0	0.0				
14/01/2023	0.0	0.0	0.0	0.0	0.0				
15/01/2023	0.0	0.0	0.0	0.0	0.0				
16/01/2023	0.0	0.0	0.0	0.0	0.0	8.8	3510	88	<10
17/01/2023	0.0	0.0	0.0	0.0	0.0				
18/01/2023	0.0	0.0	0.0	0.0	0.0				
19/01/2023	0.0	0.0	0.0	0.0	0.0				
20/01/2023	0.0	0.0	0.0	0.0	0.0				
21/01/2023	0.0	0.0	0.0	0.0	0.0				
22/01/2023	0.0	0.0	0.0	0.0	0.0				
23/01/2023	0.0	0.0	0.0	0.0	0.0				
24/01/2023	0.0	0.0	0.0	0.0	0.0				
25/01/2023	0.0	0.0	0.0	0.0	0.0				
26/01/2023	0.0	0.0	0.0	0.0	0.0				
27/01/2023	0.0	0.0	0.0	0.0	0.0				
28/01/2023	0.2	0.0	0.0	0.0	0.0				
29/01/2023	0.0	0.0	0.0	0.0	0.0				
30/01/2023	0.0	0.0	0.0	0.0	0.0				
31/01/2023	31.6	0.2	0.0	0.0	0.0				
1/02/2023	0.0	0.0	0.0	0.0	0.0				
2/02/2023	0.0	0.0	0.0	0.0	0.0				
3/02/2023	0.0	0.0	0.0	0.0	0.0				
4/02/2023	0.0	0.0	0.0	0.0	0.0				
5/02/2023	0.0	0.0	0.0	0.0	0.0				
6/02/2023	0.0	0.0	0.0	0.0	0.0				
7/02/2023	0.0	0.0	0.0	0.0	0.0				
8/02/2023	0.0	0.0	0.0	0.0	0.0				
9/02/2023	0.0	0.0	0.0	0.0	0.0				
10/02/2023	0.0	0.0	0.0	0.0	0.0				
11/02/2023	0.0	0.0	0.0	0.0	0.0				
12/02/2023	0.0	0.0	0.0	0.0	0.0				
13/02/2023	0.0	0.0	0.0	0.0	0.0				
14/02/2023	0.0	0.0	0.0	0.0	0.0	8.6	3850	62	<10
15/02/2023	0.0	0.0	0.0	0.0	0.0				
16/02/2023	0.0	0.0	0.0	0.0	0.0				
17/02/2023	0.0	0.0	0.0	0.0	0.0				
18/02/2023	0.2	0.0	0.0	0.0	0.0				
19/02/2023	1.0	0.0	0.0	0.0	0.0				
20/02/2023	0.0	0.0	0.0	0.0	0.0				
21/02/2023	0.0	0.0	0.0	0.0	0.0				
22/02/2023	0.0	0.0	0.0	0.0	0.0				
23/02/2023	0.0	0.0	0.0	0.0	0.0				
24/02/2023	0.0	0.0	0.0	0.0	0.0				
25/02/2023	0.0	0.0	0.0	0.0	0.0				
26/02/2023	0.0	0.0	0.0	0.0	0.0				
27/02/2023	0.0	0.0	0.0	0.0	0.0				
28/02/2023	2.4	0.0	0.0	0.0	0.0				

Date	Rainfall (mm)	Inflow (ML)	Pumped (ML)	Spilled (ML)	Receicing environment (ML)	pH	EC	TSS	Oil and Grease
1/03/2023	0.0	0.0	0.0	0.0	0.0				
2/03/2023	0.0	0.0	0.0	0.0	0.0				
3/03/2023	0.0	0.0	0.0	0.0	0.0				
4/03/2023	0.0	0.0	0.0	0.0	0.0				
5/03/2023	0.0	0.0	0.0	0.0	0.0				
6/03/2023	0.0	0.0	0.0	0.0	0.0				
7/03/2023	0.0	0.0	0.0	0.0	0.0				
8/03/2023	0.0	0.0	0.0	0.0	0.0				
9/03/2023	0.0	0.0	0.0	0.0	0.0				
10/03/2023	0.0	0.0	0.0	0.0	0.0				
11/03/2023	15.4	0.0	0.0	0.0	0.0				
12/03/2023	24.4	0.0	0.0	0.0	0.0				
13/03/2023	3.6	0.0	0.0	0.0	0.0				
14/03/2023	9.6	0.0	0.0	0.0	0.0				
15/03/2023	0.0	0.0	0.0	0.0	0.0				
16/03/2023	0.0	0.4	0.0	0.0	0.0				
17/03/2023	0.0	0.0	0.0	0.0	0.0				
18/03/2023	0.0	0.0	0.0	0.0	0.0				
19/03/2023	0.0	0.0	0.0	0.0	0.0				
20/03/2023	0.0	0.0	0.0	0.0	0.0	8.73	4280	30	<10
21/03/2023	0.0	0.0	0.0	0.0	0.0				
22/03/2023	0.0	0.0	0.0	0.0	0.0				
23/03/2023	0.0	0.0	0.0	0.0	0.0				
24/03/2023	12.4	0.0	0.0	0.0	0.0				
25/03/2023	4.4	0.0	0.0	0.0	0.0				
26/03/2023	0.0	0.0	0.0	0.0	0.0				
27/03/2023	0.0	0.0	0.0	0.0	0.0				
28/03/2023	4.8	0.0	0.0	0.0	0.0				
29/03/2023	57.6	3.3	0.0	0.0	0.0				
30/03/2023	0.0	0.0	0.0	0.0	0.0				
31/03/2023	0.2	0.0	0.0	0.0	0.0				

Data range of report			1/1/2023 to 30/3/2023			Rainfall Depth (mm)		168
Parameter	Unit	Tigger	Upstream					
Discharges								
pH	pH	6.5-8.3						
EC	µS/cm	250						
TDS	mg/L	300						
Oil and Grease	mg/L	10						
Turbidity	NTU	6 to 50						
TSS	mg/L	80						
Alkalinity - Bicabonate	mg/L	124						
Alkalinity - Carbonate	mg/L	1						
Alkalinity - Hydroxide	mg/L	165						
Alkalinity - Total	mg/L	132						
Aluminium	mg/L	3.3						
Ammonia	mg/L	0.05						
Arsenic (As)	mg/L	0.013						
Barium (Ba)	mg/L	1						
Boron	mg/L	0.05						
Bromine	mg/L	0.2						
Cadmium (Cd)	mg/L	0.0002						
Calcium (Ca)	mg/L	20						
Chloride (Cl)	mg/L	20						
Chromium (Cr)	mg/L	0.006						
Copper (Cu)	mg/L	0.007						
Iron (Fe)	mg/L	10						
Lead (Pb)	mg/L	0.0034						
Lithium	mg/L	0.03						
Magnesium (Mg)	mg/L	10						
Manganese (Mn)	mg/L	0.1						
Nickel (Ni)	mg/L	0.011						
Nitrate as N	mg/L	0.7						
Nitrite as N	mg/L	1						
Potassium	mg/L	13						
Ribidium	mg/L	0.008						
Selenium	mg/L	0.01						
Silver	mg/L	0.001						
Sodium (Na)	mg/L	30						
Strontium	mg/L	0.25						
Sulphate (SO_4)	mg/L	10						
Total nitrogen (Total N)	mg/L	1.5						
Total phosphorus (Total P)	mg/L	0.3						
Zinc (Zn)	mg/L	0.03						

Notes

Data range of report			1/1/2023 to 30/3/2023			Rainfall Depth (mm)		168
Parameter	Unit	Tigger	Downstream					
Discharges								
pH	pH	6.5-8.3						
EC	µS/cm	250						
TDS	mg/L	300						
Oil and Grease	mg/L	10						
Turbidity	NTU	6 to 50						
TSS	mg/L	80						
Alkalinity - Bicabonate	mg/L	124						
Alkalinity - Carbonate	mg/L	1						
Alkalinity - Hydroxide	mg/L	165						
Alkalinity - Total	mg/L	132						
Aluminium	mg/L	3.3						
Ammonia	mg/L	0.05						
Arsenic (As)	mg/L	0.013						
Barium (Ba)	mg/L	1						
Boron	mg/L	0.05						
Bromine	mg/L	0.2						
Cadmium (Cd)	mg/L	0.0002						
Calcium (Ca)	mg/L	20						
Chloride (Cl)	mg/L	20						
Chromium (Cr)	mg/L	0.006						
Copper (Cu)	mg/L	0.007						
Iron (Fe)	mg/L	10						
Lead (Pb)	mg/L	0.0034						
Lithium	mg/L	0.03						
Magnesium (Mg)	mg/L	10						
Manganese (Mn)	mg/L	0.1						
Nickel (Ni)	mg/L	0.011						
Nitrate as N	mg/L	0.7						
Nitrite as N	mg/L	1						
Potassium	mg/L	13						
Ribidium	mg/L	0.008						
Selenium	mg/L	0.01						
Silver	mg/L	0.001						
Sodium (Na)	mg/L	30						
Strontium	mg/L	0.25						
Sulphate (SO_4)	mg/L	10						
Total nitrogen (Total N)	mg/L	1.5						
Total phosphorus (Total P)	mg/L	0.3						
Zinc (Zn)	mg/L	0.03						

Notes

Data range of report			1/1/2023 to 30/3/2023			Rainfall Depth (mm)		168
Parameter	Unit	Tigger	LDP - HWD					
Discharges								
pH	pH	6.5-8.3						
EC	µS/cm	250						
TDS	mg/L	300						
Oil and Grease	mg/L	10						
Turbidity	NTU	6 to 50						
TSS	mg/L	80						
Alkalinity - Bicabonate	mg/L	124						
Alkalinity - Carbonate	mg/L	1						
Alkalinity - Hydroxide	mg/L	165						
Alkalinity - Total	mg/L	132						
Aluminium	mg/L	3.3						
Ammonia	mg/L	0.05						
Arsenic (As)	mg/L	0.013						
Barium (Ba)	mg/L	1						
Boron	mg/L	0.05						
Bromine	mg/L	0.2						
Cadmium (Cd)	mg/L	0.0002						
Calcium (Ca)	mg/L	20						
Chloride (Cl)	mg/L	20						
Chromium (Cr)	mg/L	0.006						
Copper (Cu)	mg/L	0.007						
Iron (Fe)	mg/L	10						
Lead (Pb)	mg/L	0.0034						
Lithium	mg/L	0.03						
Magnesium (Mg)	mg/L	10						
Manganese (Mn)	mg/L	0.1						
Nickel (Ni)	mg/L	0.011						
Nitrate as N	mg/L	0.7						
Nitrite as N	mg/L	1						
Potassium	mg/L	13						
Ribidium	mg/L	0.008						
Selenium	mg/L	0.01						
Silver	mg/L	0.001						
Sodium (Na)	mg/L	30						
Strontium	mg/L	0.25						
Sulphate (SO_4)	mg/L	10						
Total nitrogen (Total N)	mg/L	1.5						
Total phosphorus (Total P)	mg/L	0.3						
Zinc (Zn)	mg/L	0.03						
Notes								

Data range of report			1/1/2023 to 30/3/2023			Rainfall Depth (mm)		168
Parameter	Unit	Tigger	LDP - WCWD					
Discharges								
pH	pH	6.5-8.3						
EC	µS/cm	250						
TDS	mg/L	300						
Oil and Grease	mg/L	10						
Turbidity	NTU	6 to 50						
TSS	mg/L	80						
Alkalinity - Bicabonate	mg/L	124						
Alkalinity - Carbonate	mg/L	1						
Alkalinity - Hydroxide	mg/L	165						
Alkalinity - Total	mg/L	132						
Aluminium	mg/L	3.3						
Ammonia	mg/L	0.05						
Arsenic (As)	mg/L	0.013						
Barium (Ba)	mg/L	1						
Boron	mg/L	0.05						
Bromine	mg/L	0.2						
Cadmium (Cd)	mg/L	0.0002						
Calcium (Ca)	mg/L	20						
Chloride (Cl)	mg/L	20						
Chromium (Cr)	mg/L	0.006						
Copper (Cu)	mg/L	0.007						
Iron (Fe)	mg/L	10						
Lead (Pb)	mg/L	0.0034						
Lithium	mg/L	0.03						
Magnesium (Mg)	mg/L	10						
Manganese (Mn)	mg/L	0.1						
Nickel (Ni)	mg/L	0.011						
Nitrate as N	mg/L	0.7						
Nitrite as N	mg/L	1						
Potassium	mg/L	13						
Ribidium	mg/L	0.008						
Selenium	mg/L	0.01						
Silver	mg/L	0.001						
Sodium (Na)	mg/L	30						
Strontium	mg/L	0.25						
Sulphate (SO_4)	mg/L	10						
Total nitrogen (Total N)	mg/L	1.5						
Total phosphorus (Total P)	mg/L	0.3						
Zinc (Zn)	mg/L	0.03						

Notes